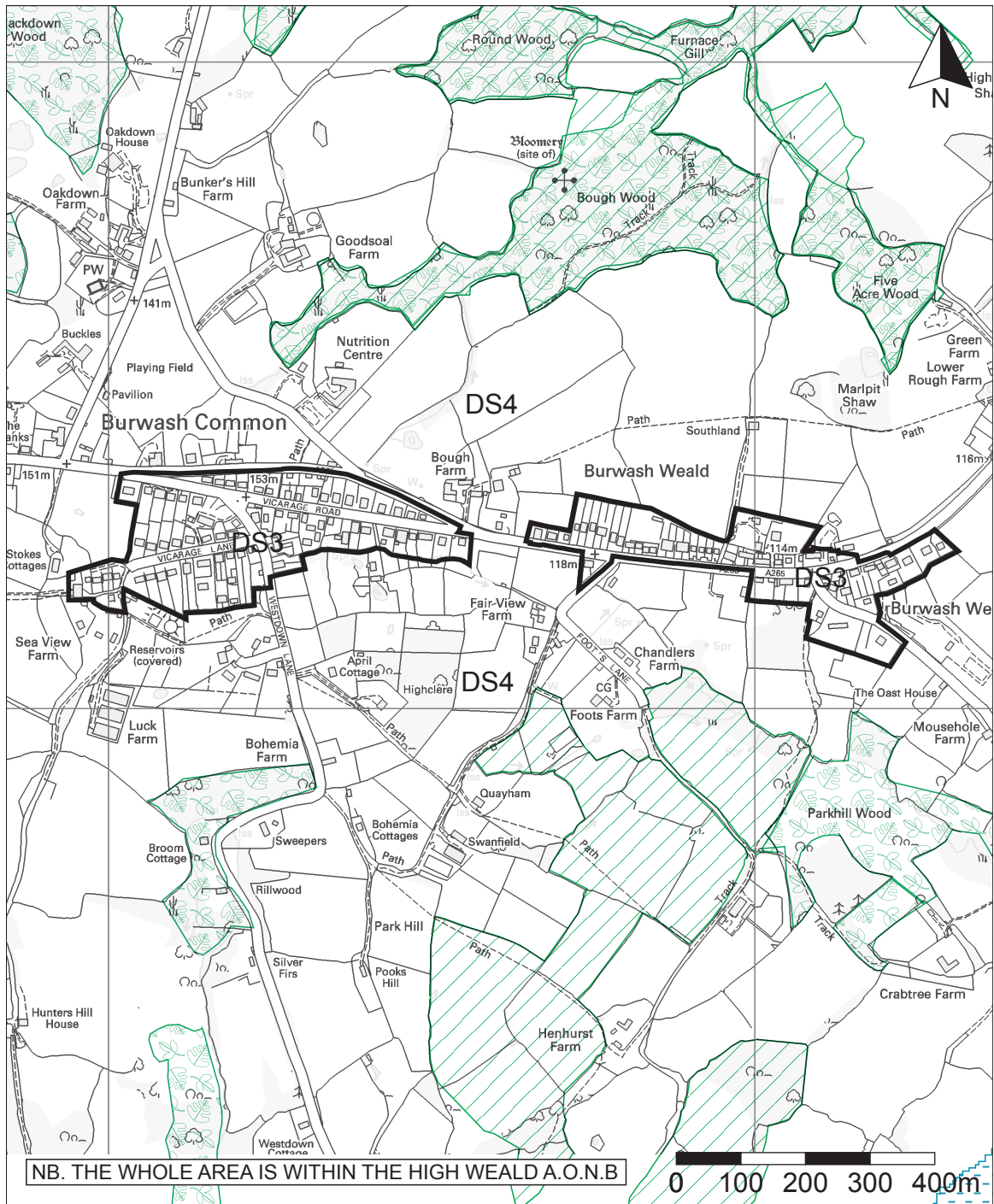





BURWASH COMMON/BURWASH WEALD, Inset Map No.9



NB. THE WHOLE AREA IS WITHIN THE HIGH WEALD A.O.N.B

	Development Boundary
DS3	Policy Numbers (eg. DS3)
	Ancient Woodland
	SNCI (Site of Nature Conservation Importance)