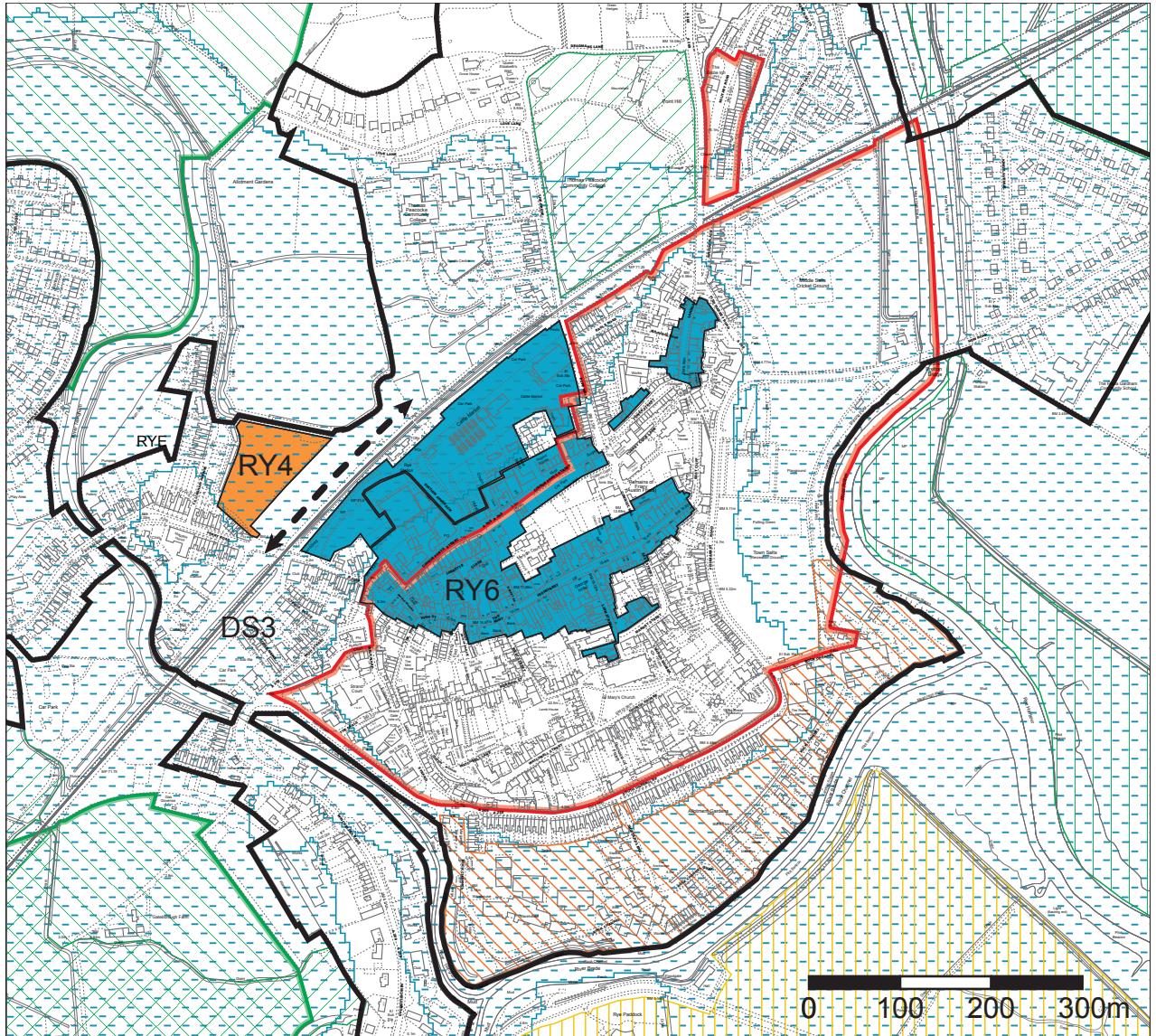













RYE TOWN CENTRE, Inset Map No.3a



	Development Boundary		Flood Zone 3 (2006)
	Conservation Area		Road to Sports Centre
DS3	Policy Numbers (eg. DS3)		Rye Shopping Area
	Proposed Housing		Land Adjacent Rock Channel
	SNCI (Site of Nature Conservation Importance)		Strategic Gap
	AONB (Area of Outstanding Natural Beauty)		SSSI (Site of Special Scientific Interest)