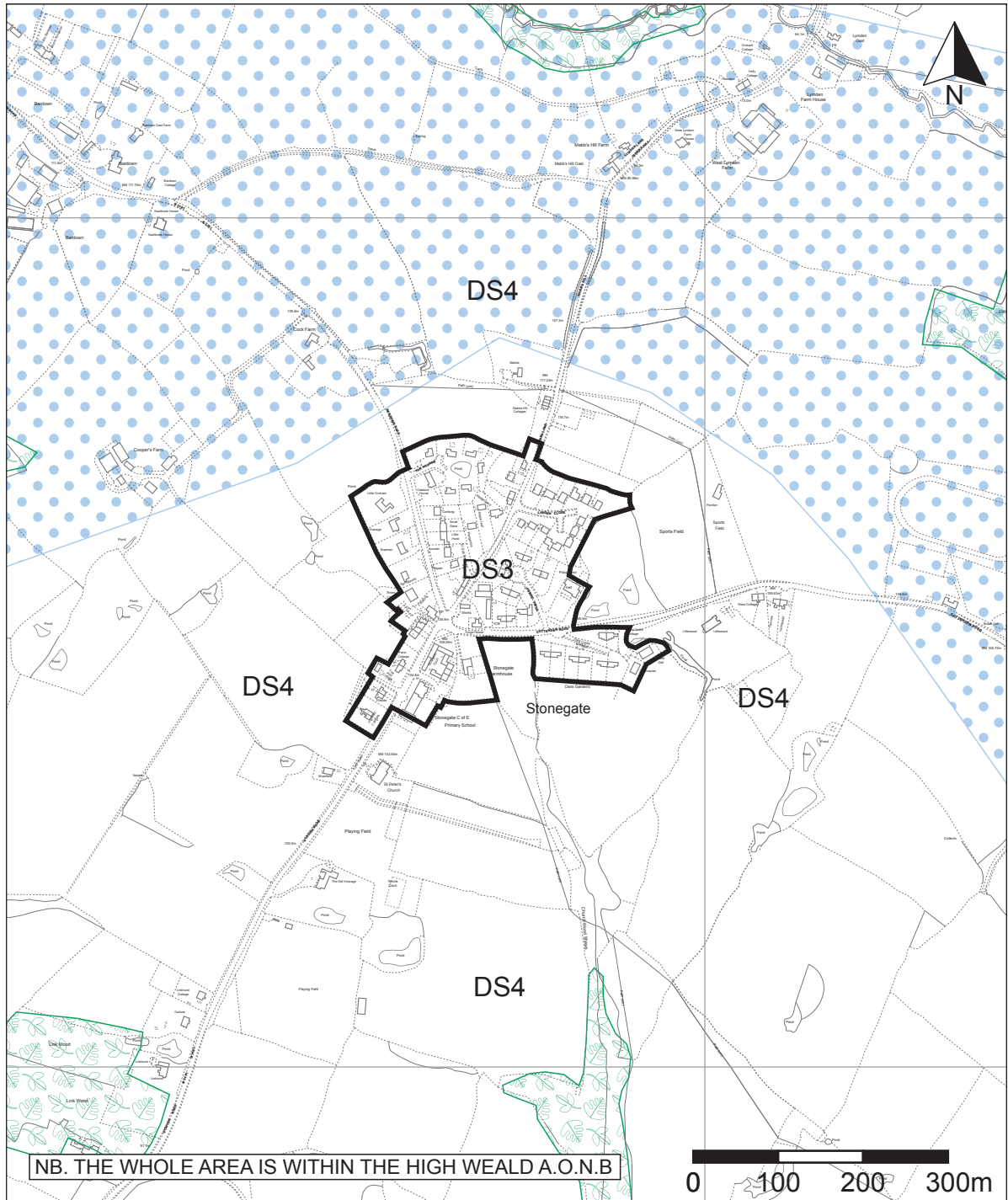





**STONEGATE, Inset Map No.33**



	Development Boundary
<b>DS3</b>	Policy Numbers (eg. DS3)
	Ancient Woodland
	Groundwater Source Protection Zones (SPZ)