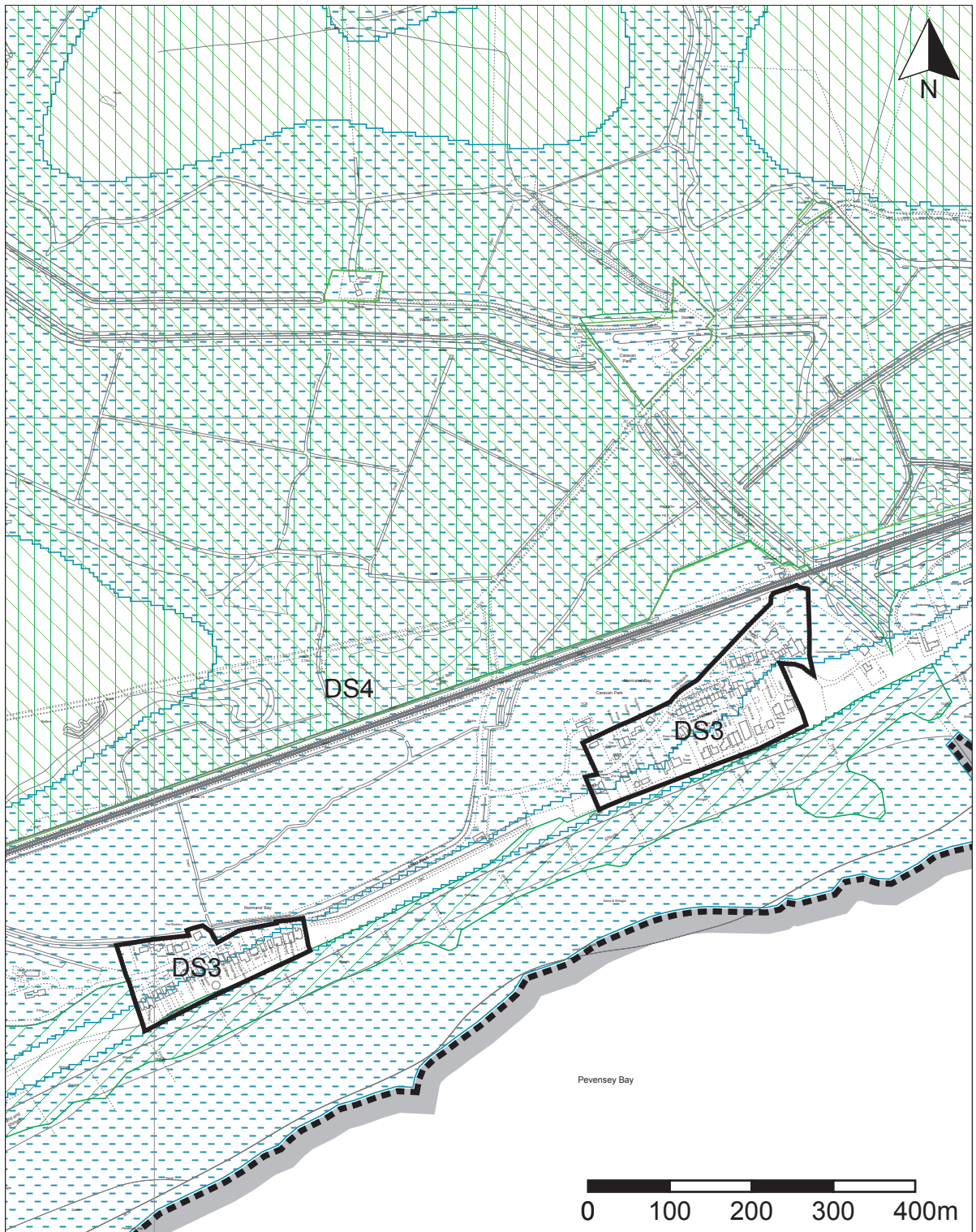







NORMAN'S BAY, Inset Map No.25



	Development Boundary		SSSI (Site of Special Scientific Interest)
DS3	Policy Numbers (eg. DS3)		Flood Zone 3 (2006)
	RAMSAR (Wetland of International Importance)		District Boundary